

OS reference: 362427E 654795N  
 AOD: 447 m  
 Direction of view: 331°  
 Nearest turbine: 1.94 km

Horizontal field of view: 90° (cylindrical projection)  
 Principal distance: 522 mm  
 Paper size: 841 x 297 mm (half A1)  
 Correct printed image size: 820 x 260 mm

Camera: Nikon D750  
 Lens: 50mm Fixed Focal Length  
 Camera height: 1.5 m

Photography Date: 06/12/2022  
 Photography Time: 14:10

Wind Farm Developments key (by status):

Proposed scheme  
 Operational  
 Under construction  
 Consented

Appeal/PLI Application  
 Newlands Hill\*

\* Newlands Hill wind farm final layout has been provided by its developer. Other projects at EIA scoping stage are not considered in Chapter 4: Landscape and Visual Impact Assessment but are considered in Appendix 4.4: Cumulative Assessment for Scoping Stage Sites.

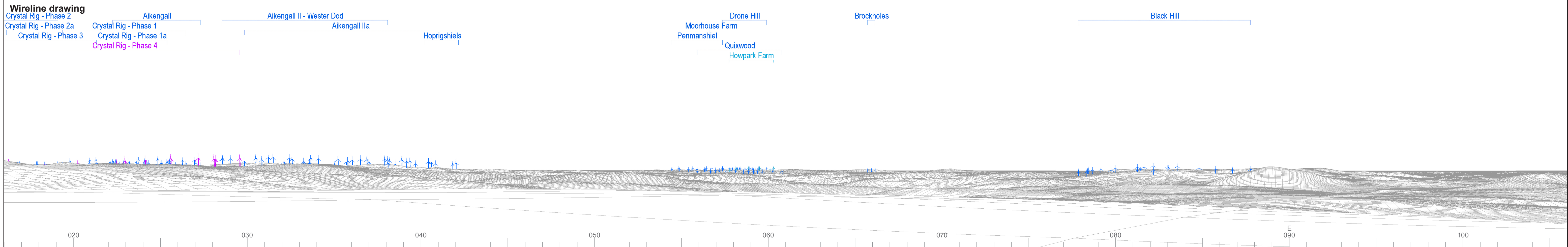
Dunside Wind Farm  
 Figure 4.2.1a  
 Viewpoint 1: Twin Law Cairns, Southern Upland Way

© Crown copyright and database rights 2023 Ordnance Survey data. Licence number: 0100051673



Baseline photograph

This image provides landscape and visual context only



Wireline drawing

Crystal Rig - Phase 2  
 Crystal Rig - Phase 1  
 Crystal Rig - Phase 3  
 Crystal Rig - Phase 4  
 Aikengall  
 Aikengall II - Wester Dod  
 Aikengall IIa  
 Hoprigshiels  
 Moorhouse Farm  
 Penmanshiel  
 Drone Hill  
 Quixwood  
 Howpark Farm  
 Brockholes  
 Black Hill

Dunside Wind Farm  
 Figure 4.2.1b

Viewpoint 1: Twin Law Cairns, Southern Upland Way




Baseline photograph

This image provides landscape and visual context only

Wireline drawing

Barmoor

Pines Burn



OS reference: 362427E 654795N  
 AOD: 447 m  
 Direction of view: 151°  
 Nearest turbine: 1.94 km

Horizontal field of view: 90° (cylindrical projection)  
 Principal distance: 522 mm  
 Paper size: 841 x 297 mm (half A1)  
 Correct printed image size: 820 x 260 mm

Camera: Nikon D750  
 Lens: 50mm Fixed Focal Length  
 Camera height: 1.5 m

Photography Date: 06/12/2022  
 Photography Time: 14:10

Wind Farm Developments key  
 (by status):

Proposed scheme  
 Operational  
 Under construction  
 Consented


Appeal/PLI  
 Application  
 Newlands Hill\*

\* Newlands Hill wind farm final layout has been provided by its developer. Other projects at EIA scoping stage are not considered in Chapter 4: Landscape and Visual Impact Assessment but are considered in Appendix 4.4: Cumulative Assessment for Scoping Stage Sites.

Viewpoint 1: Twin Law Cairns, Southern Upland Way

Dunside Wind Farm  
 Figure 4.2.1c

© Crown copyright and database rights 2023 Ordnance Survey data. Licence number: 0100051673



OS reference: 362427E 654795N  
 AOD: 447 m  
 Direction of view: 241°  
 Nearest turbine: 1.94 km

Horizontal field of view: 90° (cylindrical projection)  
 Principal distance: 522 mm  
 Paper size: 841 x 297 mm (half A1)  
 Correct printed image size: 820 x 260 mm

Camera: Nikon D750  
 Lens: 50mm Fixed Focal Length  
 Camera height: 1.5 m

Photography Date: 06/12/2022  
 Photography Time: 14:10

Wind Farm Developments key  
 (by status):

Proposed scheme  
 Operational  
 Under construction  
 Consented


Appeal/PLI  
 Application  
 Newlands Hill\*

\* Newlands Hill wind farm final layout has been provided by its developer. Other projects at EIA scoping stage are not considered in Chapter 4: Landscape and Visual Impact Assessment but are considered in Appendix 4.4: Cumulative Assessment for Scoping Stage Sites.

Viewpoint 1: Twin Law Cairns, Southern Upland Way

Dunside Wind Farm  
 Figure 4.2.1d

© Crown copyright and database rights 2023 Ordnance Survey data. Licence number: 0100051673



Wireline drawing

View flat at a comfortable arm's length



OS reference: 362427E 654795N  
 AOD: 447 m  
 Direction of view: 331°  
 Nearest turbine: 1.94 km

Horizontal field of view: 53.5° (planar projection)  
 Principal distance: 812.5 mm  
 Paper size: 841 x 297 mm (half A1)  
 Correct printed image size: 820 x 260 mm

Wind Farm Developments key  
 (by status):  
 Proposed scheme  
 Operational

Dunside Wind Farm  
 Figure 4.2.1e  
 Viewpoint 1: Twin Law Cairns, Southern Upland Way

© Crown copyright and database rights 2023 Ordnance Survey data Licence number: 0100051673



Photomontage

View flat at a comfortable arm's length



OS reference: 362427E 654795N  
AOD: 447 m  
Direction of view: 331°  
Nearest turbine: 1.94 km

Horizontal field of view: 53.5° (planar projection)  
Principal distance: 812.5 mm  
Paper size: 841 x 297 mm (half A1)  
Correct printed image size: 820 x 260 mm

Camera: Nikon D750  
Lens: 50mm Fixed Focal Length  
Camera height: 1.5 m

Photography Date: 06/12/2022  
Photography Time: 14:10

Dunside Wind Farm  
**Figure 4.2.1f**  
Viewpoint 1: Twin Law Cairns, Southern Upland Way