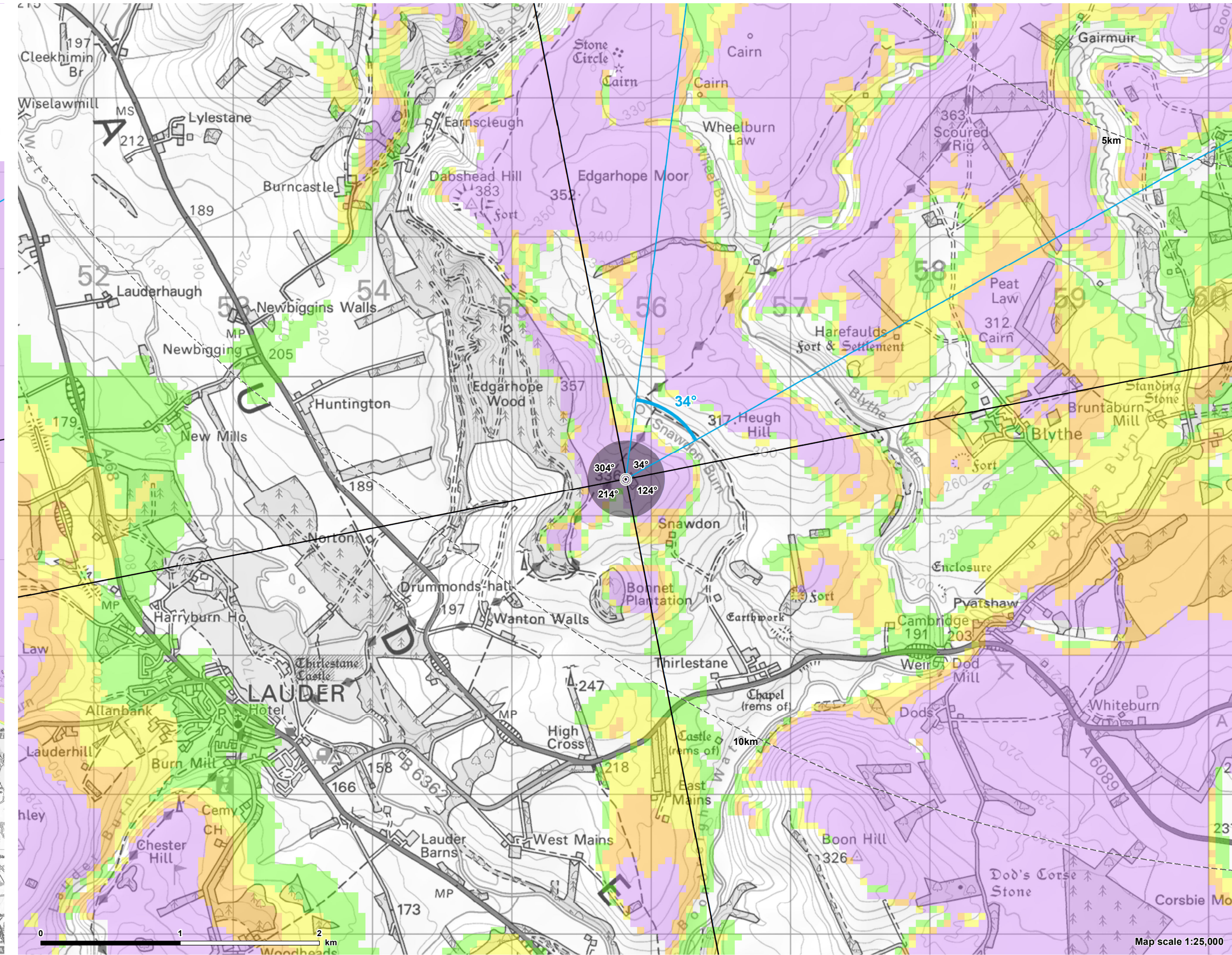


Contains Ordnance Survey data © Crown copyright and database right 2023 © Crown copyright and database rights 2023 Ordnance Survey 0100031673



© Crown copyright and database rights 2023 Ordnance Survey 0100031673

Dunsdale Wind Farm
for EDF Renewables



Figure 4.2.11:
Viewpoint 11 - Edgarhope Wood, Southern Upland Way

Notes:
The ZTV is calculated to turbine tip height (220m) from a viewing height of 2m above ground level.

The terrain model assumes bare ground and is derived from OS Terrain 50 height data (obtained from Ordnance Survey in January 2023). Earth curvature and atmospheric refraction have been taken into account. The ZTV was calculated using ArcMap 10.8.1.

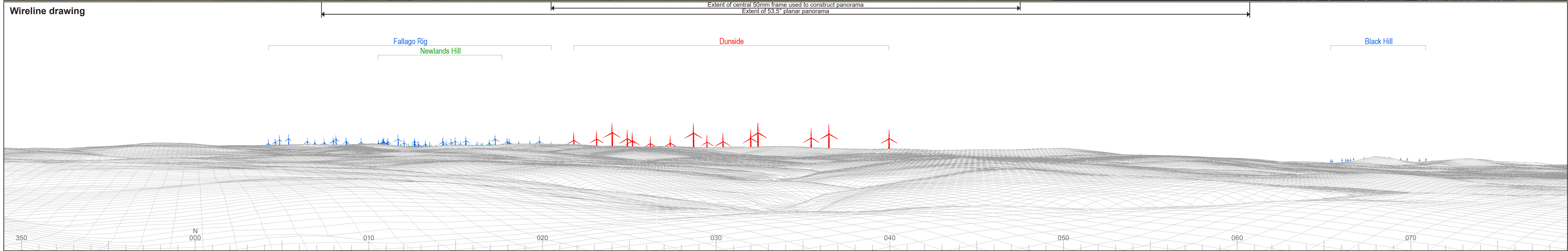


CB:JH EB:Härlich_J LUC FIG4_02_Xa_11838_r0_VPOverviews_45km_A3L_08/08/2023
Source: LUC, EDF



Baseline photograph

This image provides landscape and visual context only



Wireline drawing

Extent of central 50mm frame used to construct panorama
Extent of 53.5° planar panorama

Fallago Rig
Newlands Hill

Dunside

Black Hill



OS reference: 355819E 649263N
AOD: 333 m
Direction of view: 34°
Nearest turbine: 8.89 km

Horizontal field of view: 90° (cylindrical projection)
Principal distance: 522 mm
Paper size: 841 x 297 mm (half A1)
Correct printed image size: 820 x 260 mm

Camera: Nikon D750
Lens: 50mm Fixed Focal Length
Camera height: 1.5 m

Photography Date: 14/10/2022
Photography Time: 13:15

Wind Farm Developments key
(by status):

Proposed scheme
Operational
Under construction
Consented
Appeal/PLI Application
Newlands Hill*

* Newlands Hill wind farm final layout has been provided by its developer. Other projects at EIA scoping stage are not considered in Chapter 4: Landscape and Visual Impact Assessment but are considered in Appendix 4.4: Cumulative Assessment for Scoping Stage Sites.


Dunside Wind Farm
Figure 4.2.11a
Viewpoint 11: Edgarhope Wood, Southern Upland Way

© Crown copyright and database rights 2023 Ordnance Survey data. Licence number: 0100051673



Baseline photograph

This image provides landscape and visual context only



Wireline drawing

© Crown copyright and database rights 2023 Ordnance Survey data. Licence number: 0100051673



OS reference: 355819E 649263N
 AOD: 333 m
 Direction of view: 124°
 Nearest turbine: 8.89 km

Horizontal field of view: 90° (cylindrical projection)
 Principal distance: 522 mm
 Paper size: 841 x 297 mm (half A1)
 Correct printed image size: 820 x 260 mm

Camera: Nikon D750
 Lens: 50mm Fixed Focal Length
 Camera height: 1.5 m

Photography Date: 14/10/2022
 Photography Time: 13:15

Wind Farm Developments key
 (by status):

Proposed scheme
 Operational
 Under construction
 Consented
 Appeal/PLI Application
 Newlands Hill*

* Newlands Hill wind farm final layout has been provided by its developer. Other projects at EIA scoping stage are not considered in Chapter 4: Landscape and Visual Impact Assessment but are considered in Appendix 4.4: Cumulative Assessment for Scoping Stage Sites.


Dunside Wind Farm
 Figure 4.2.11b
 Viewpoint 11: Edgarhope Wood, Southern Upland Way



Baseline photograph

This image provides landscape and visual context only

Wireline drawing



OS reference: 355819E 649263N
 AOD: 333 m
 Direction of view: 214°
 Nearest turbine: 8.89 km

Horizontal field of view: 90° (cylindrical projection)
 Principal distance: 522 mm
 Paper size: 841 x 297 mm (half A1)
 Correct printed image size: 820 x 260 mm

Camera: Nikon D750
 Lens: 50mm Fixed Focal Length
 Camera height: 1.5 m

Photography Date: 14/10/2022
 Photography Time: 13:15

Wind Farm Developments key (by status):

Proposed scheme
 Operational
 Under construction
 Consented

Appeal/PLI Application
 Newlands Hill*

* Newlands Hill wind farm final layout has been provided by its developer. Other projects at EIA scoping stage are not considered in Chapter 4: Landscape and Visual Impact Assessment but are considered in Appendix 4.4: Cumulative Assessment for Scoping Stage Sites.

Dunside Wind Farm
 Figure 4.2.11c
 Viewpoint 11: Edgarhope Wood, Southern Upland Way

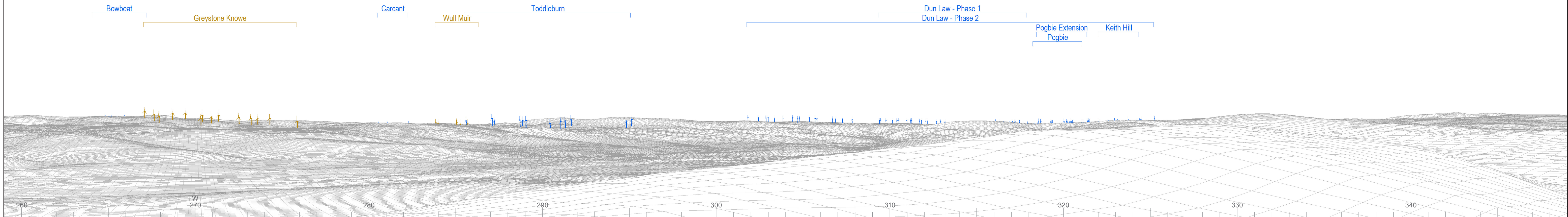
© Crown copyright and database rights 2023 Ordnance Survey data. Licence number: 0100051673



Baseline photograph

This image provides landscape and visual context only

Wireline drawing



OS reference: 355819E 649263N
 AOD: 333 m
 Direction of view: 304°
 Nearest turbine: 8.89 km

Horizontal field of view: 90° (cylindrical projection)
 Principal distance: 522 mm
 Paper size: 841 x 297 mm (half A1)
 Correct printed image size: 820 x 260 mm

Camera: Nikon D750
 Lens: 50mm Fixed Focal Length
 Camera height: 1.5 m

Photography Date: 14/10/2022
 Photography Time: 13:15

Wind Farm Developments key
 (by status):

Proposed scheme
 Operational
 Under construction
 Consented


Appeal/PLI
 Application
 Newlands Hill*

* Newlands Hill wind farm final layout has been provided by its developer. Other projects at EIA scoping stage are not considered in Chapter 4: Landscape and Visual Impact Assessment but are considered in Appendix 4.4: Cumulative Assessment for Scoping Stage Sites.

Viewpoint 11: Edgarhope Wood, Southern Upland Way

Dunside Wind Farm
 Figure 4.2.11d

© Crown copyright and database rights 2023 Ordnance Survey data. Licence number: 0100051673



Wireline drawing

View flat at a comfortable arm's length

© Crown copyright and database rights 2023 Ordnance Survey data Licence number: 0100051673



OS reference:	355819E 649263N	Horizontal field of view:	53.5° (planar projection)
AOD:	333 m	Principal distance:	812.5 mm
Direction of view:	34°	Paper size:	841 x 297 mm (half A1)
Nearest turbine:	8.89 km	Correct printed image size:	820 x 260 mm

Wind Farm Developments key
(by status):

Proposed scheme
Operational



Photomontage

View flat at a comfortable arm's length



OS reference: 355819E 649263N
AOD: 333 m
Direction of view: 34°
Nearest turbine: 8.89 km

Horizontal field of view: 53.5° (planar projection)
Principal distance: 812.5 mm
Paper size: 841 x 297 mm (half A1)
Correct printed image size: 820 x 260 mm

Camera: Nikon D750
Lens: 50mm Fixed Focal Length
Camera height: 1.5 m

Photography Date: 14/10/2022
Photography Time: 13:15

Dunside Wind Farm
Figure 4.2.11f
Viewpoint 11: Edgarhope Wood, Southern Upland Way