

Wireline drawing

View flat at a comfortable arm's length



OS reference: 362427E 654795N
 AOD: 447 m
 Direction of view: 315°
 Nearest turbine: 1.9 km

Horizontal field of view: 90° (cylindrical projection)
 Principal distance: 812.5 mm
 Paper size: 841 x 297 mm (half A1)
 Correct printed image size: 820 x 260 mm

Wind Farm Developments key
 (by status):

Proposed scheme	Application
Operational	Scoping
Under construction	Appeal/PLI
Consented	

Dunside Wind Farm
 Figure TA4.4.1
 Viewpoint 1: Twin Law Cairns

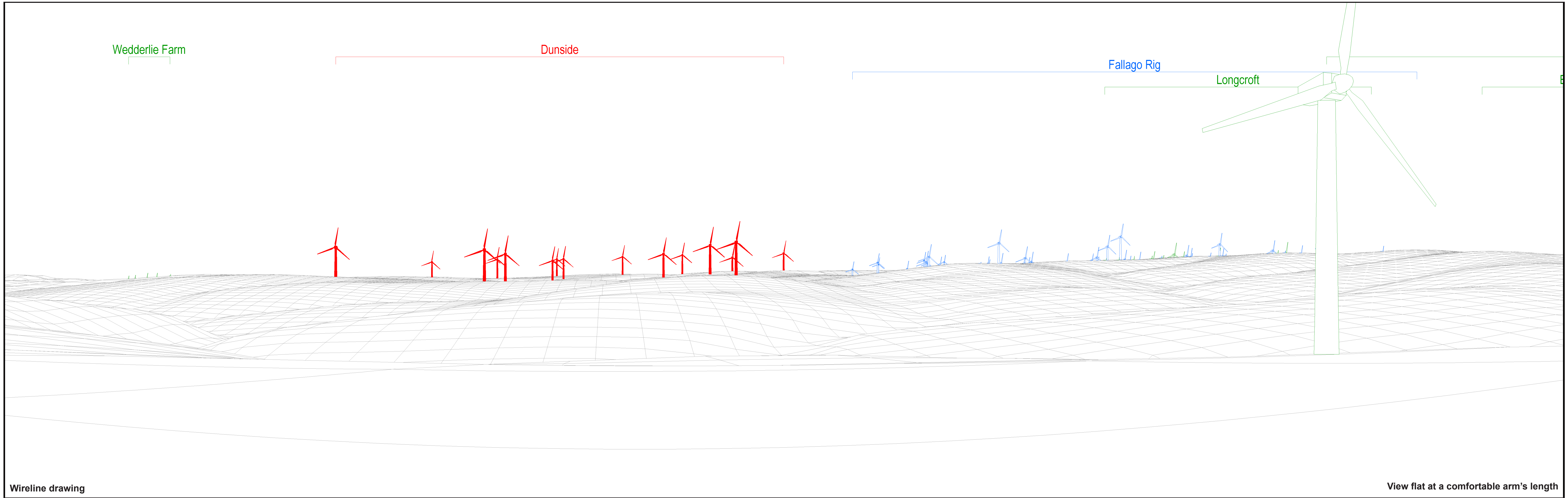
© Crown copyright and database rights 2021 Ordnance Survey data. Licence number: 0100051673

Wedderlie Farm

Dunside

Fallago Rig

Longcroft



Wireline drawing

View flat at a comfortable arm's length

OS reference: 360689E 664164N
 AOD: 434 m
 Direction of view: 190°
 Nearest turbine: 4 km

Horizontal field of view: 90° (cylindrical projection)
 Principal distance: 812.5 mm
 Paper size: 841 x 297 mm (half A1)
 Correct printed image size: 820 x 260 mm

Wind Farm Developments key
 (by status):

Proposed scheme
 Operational
 Under construction
 Consented

Application
 Scoping
 Appeal/PLI



Dunside Wind Farm
 Figure TA4.4.2
 Viewpoint 3: Minor Road near Wanside Rig Junction

© Crown copyright and database rights 2021 Ordnance Survey data. Licence number: 0100051673


Wedderlie Farm

Dunside

Fallago Rig

Back Burn

Longcroft



Wireline drawing

View flat at a comfortable arm's length

© Crown copyright and database rights 2021 Ordnance Survey data. Licence number: 0100051673



OS reference: 367446E 659497N
AOD: 338 m
Direction of view: 245°
Nearest turbine: 5.5 km

Horizontal field of view: 90° (cylindrical projection)
Principal distance: 812.5 mm
Paper size: 841 x 297 mm (half A1)
Correct printed image size: 820 x 260 mm

Wind Farm Developments key
(by status):

Proposed scheme Application
Operational Scoping
Under construction Appeal/PLI
Consented

Dunside Wind Farm
Figure TA4.4.3

Viewpoint 5: Minor Road near Wrunk Law


Wedderlie Farm

Dunside

Fallago Rig

Longcroft

Back Burn



Wireline drawing

View flat at a comfortable arm's length



OS reference: 365317E 665542N
 AOD: 472 m
 Direction of view: 205°
 Nearest turbine: 6.5 km


Horizontal field of view: 90° (cylindrical projection)
 Principal distance: 812.5 mm
 Paper size: 841 x 297 mm (half A1)
 Correct printed image size: 820 x 260 mm

Wind Farm Developments key
 (by status):

Proposed scheme Application
 Operational Scoping
 Under construction Appeal/PLI
 Consented

Dunside Wind Farm
 Figure TA4.4.4
 Viewpoint 6: Spartleton Hill

© Crown copyright and database rights 2021 Ordnance Survey data Licence number: 0100051673



© Crown copyright and database rights 2021 Ordnance Survey data. Licence number: 0100031673

Wireline drawing

View flat at a comfortable arm's length



OS reference: 368161E 651683N
 AOD: 231 m
 Direction of view: 315°
 Nearest turbine: 7.7 km

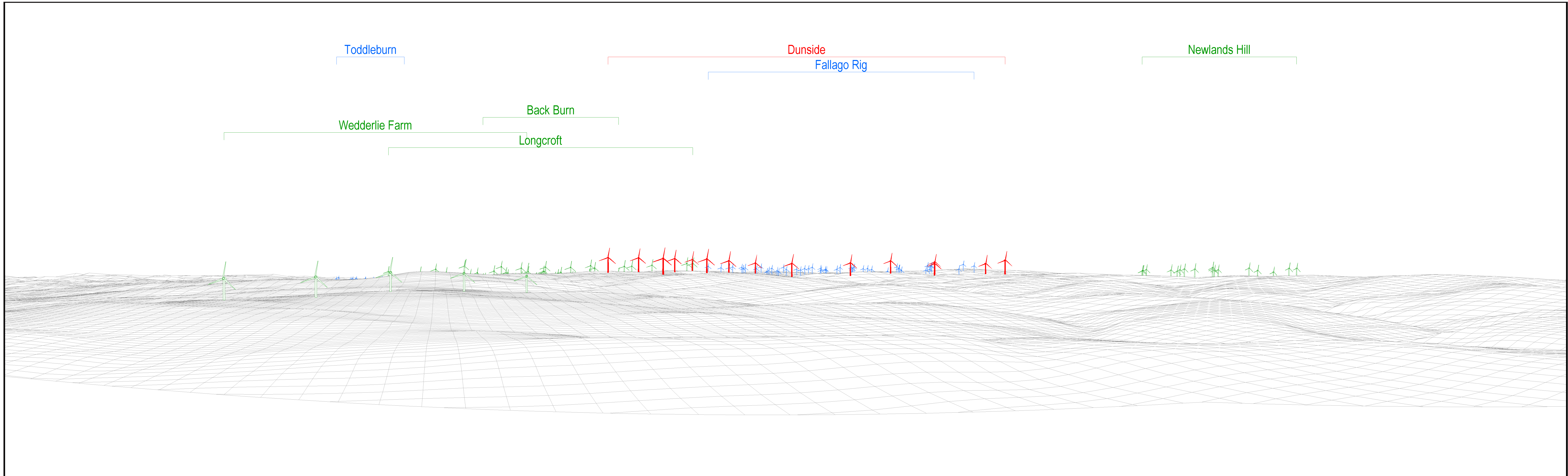
Horizontal field of view: 90° (cylindrical projection)
 Principal distance: 812.5 mm
 Paper size: 841 x 297 mm (half A1)
 Correct printed image size: 820 x 260 mm

Wind Farm Developments key
 (by status):

Proposed scheme
 Operational
 Under construction
 Consented

Application
 Scoping
 Appeal/PLI

Dunside Wind Farm
 Figure TA4.4.5
 Viewpoint 8: B6456 near Bedshiel



Wireline drawing

View flat at a comfortable arm's length



OS reference: 369800E 654925N
 AOD: 397 m
 Direction of view: 290°
 Nearest turbine: 8.1 km

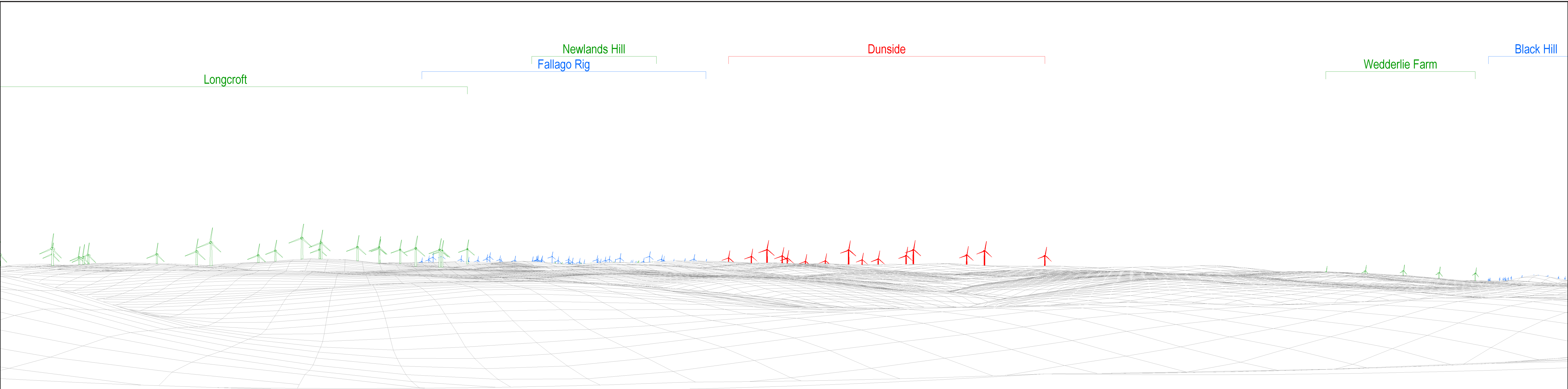
Horizontal field of view: 90° (cylindrical projection)
 Principal distance: 812.5 mm
 Paper size: 841 x 297 mm (half A1)
 Correct printed image size: 820 x 260 mm

Wind Farm Developments key (by status):

Proposed scheme	Application
Operational	Scoping
Under construction	Appeal/PLI
Consented	

Dunside Wind Farm
 Figure TA4.4.6
 Viewpoint 9: Durrington Great Law

© Crown copyright and database rights 2021 Ordnance Survey data. Licence number: 0100051673



Wireline drawing

View flat at a comfortable arm's length

© Crown copyright and database rights 2021 Ordnance Survey data Licence number: 0100051673




OS reference:	355819E 649263N	Horizontal field of view:	90° (cylindrical projection)
AOD:	333 m	Principal distance:	812.5 mm
Direction of view:	25°	Paper size:	841 x 297 mm (half A1)
Nearest turbine:	8.8 km	Correct printed image size:	820 x 260 mm

Wind Farm Developments key
(by status):

Proposed scheme	Application
Operational	Scoping
Under construction	Appeal/PLI
Consented	

Dunside Wind Farm
Figure TA4.4.7
 Viewpoint 11: Edgarhope Wood Southern Upland Way



Wireline drawing

View flat at a comfortable arm's length



OS reference: 372371E 654339N
 AOD: 290 m
 Direction of view: 310°
 Nearest turbine: 10.6 km

Horizontal field of view: 90° (cylindrical projection)
 Principal distance: 812.5 mm
 Paper size: 841 x 297 mm (half A1)
 Correct printed image size: 820 x 260 mm

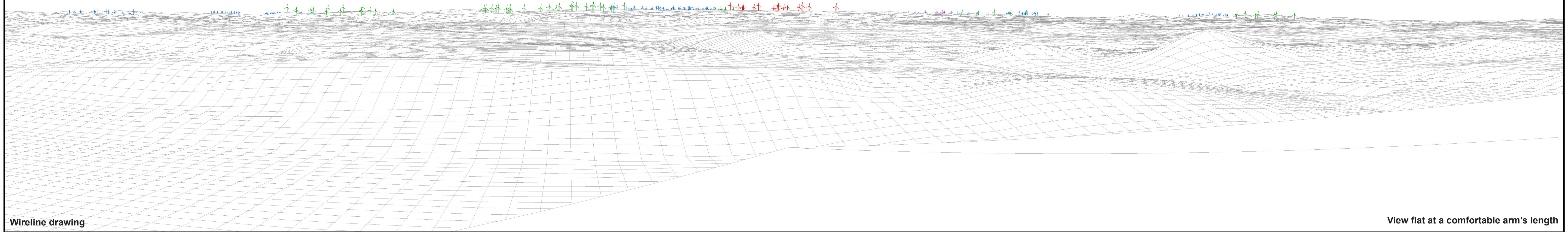
Wind Farm Developments key (by status):

Proposed scheme	Application
Operational	Scoping
Under construction	Appeal/PLI
Consented	

Dunside Wind Farm
 Figure TA4.4.8
 Viewpoint 12: Minor Road near Hen Law

© Crown copyright and database rights 2021 Ordnance Survey data. Licence number: 0100051673

Toddleburn
 Keith Hill
 Pogbie Extension
 Pogbie
 Dun Law Phase 1
 Back Burn
 Longcroft
 Fallago Rig
 Newlands Hill
 Dunside
 Crystal Rig Phase 4
 Crystal Rig Phase 1a
 Crystal Rig Phase 1
 Crystal Rig Phase 3
 Aikengall IIa
 Hoprigshiels
 Wedderlie Farm
 Black Hill
 Quixwood
 Lees Hill Energy Park



Wireline drawing

View flat at a comfortable arm's length



OS reference: 355510E 632840N
 AOD: 404 m
 Direction of view: 12.5°
 Nearest turbine: 24 km
 Horizontal field of view: 90° (cylindrical projection)
 Principal distance: 812.5 mm
 Paper size: 841 x 297 mm (half A1)
 Correct printed image size: 820 x 260 mm

Wind Farm Developments key
 (by status):
 Proposed scheme
 Operational
 Under construction
 Consented
 Application
 Scoping
 Appeal/PLI

Dunside Wind Farm
 Figure TA4.4.9
 Viewpoint 21: Eildon North Hill

© Crown copyright and database rights 2021 Ordnance Survey data. Licence number: 0100051673

Newlands Hill

Dunside

Toddleburn

Wedderlie Farm

Lees Hill Energy Park

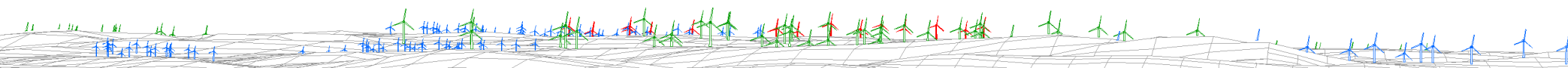
Keith Hill
Pogbie Extension
Pogbie

Dun Law Phase 1

Fallago Rig

Back Burn

Longcroft



Wireline drawing

View flat at a comfortable arm's length

© Crown copyright and database rights 2021 Ordnance Survey data Licence number: 0100051673



OS reference: 333625E 653260N
AOD: 460 m
Direction of view: 80°
Nearest turbine: 26 km

Horizontal field of view: 90° (cylindrical projection)
Principal distance: 812.5 mm
Paper size: 841 x 297 mm (half A1)
Correct printed image size: 820 x 260 mm

Wind Farm Developments key
(by status):

Proposed scheme Application
Operational Scoping
Under construction Appeal/PLI
Consented

Dunside Wind Farm
Figure TA4.4.10
Viewpoint 24: Torfichen Hill